

Planning Permit No. A/581/90.

APPROVED

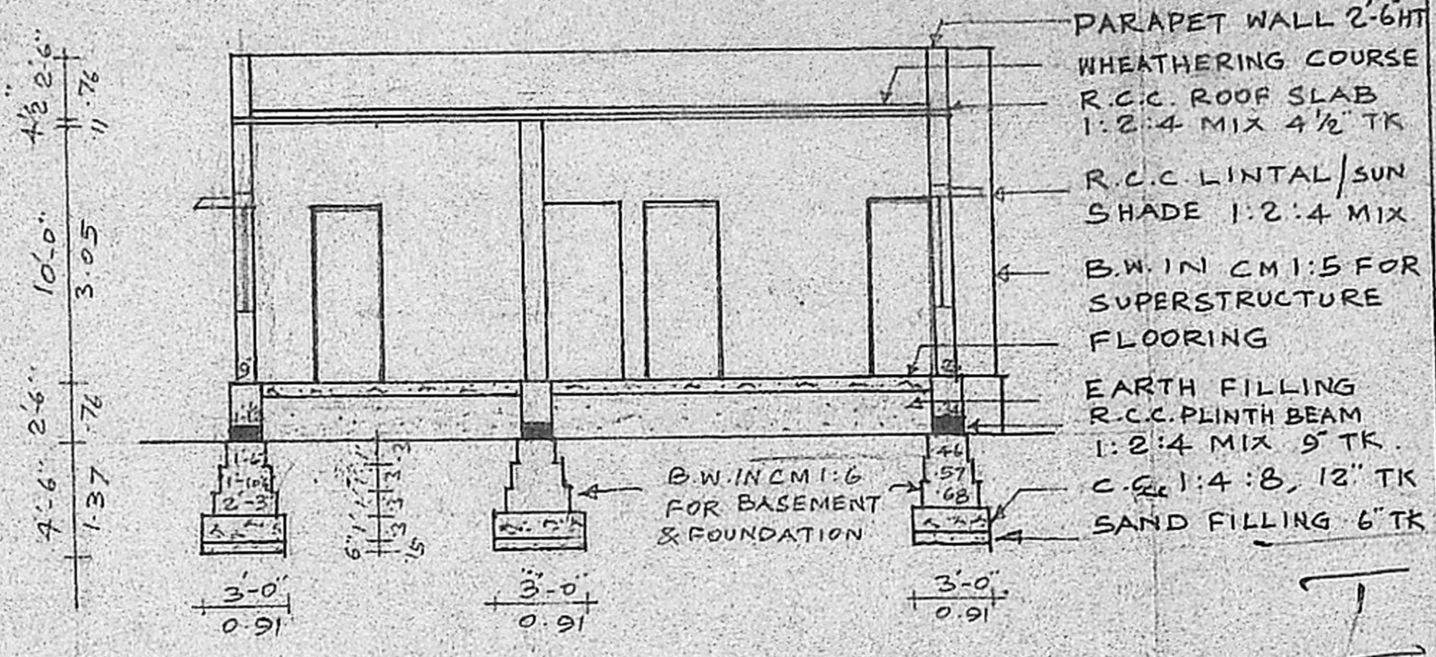
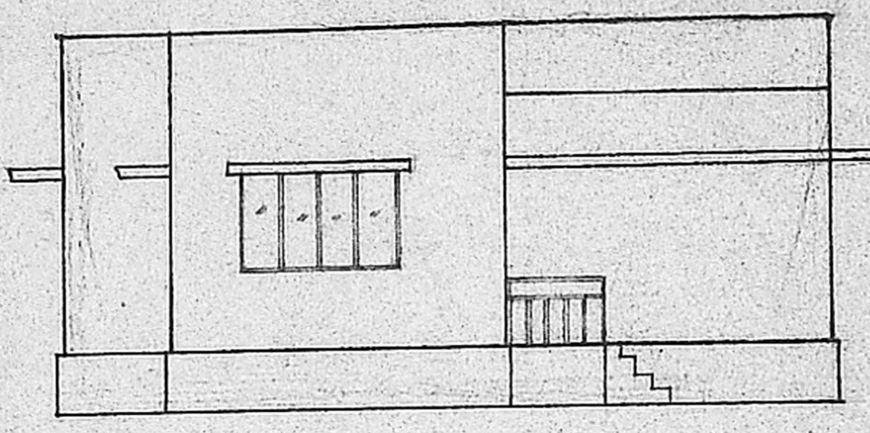
SUBJECT TO THE CONDITIONS IN THIS OFFICE LETTER.

No. A2/5445/90 Date 16-5-90

9c S. Jayaram 16.5.90

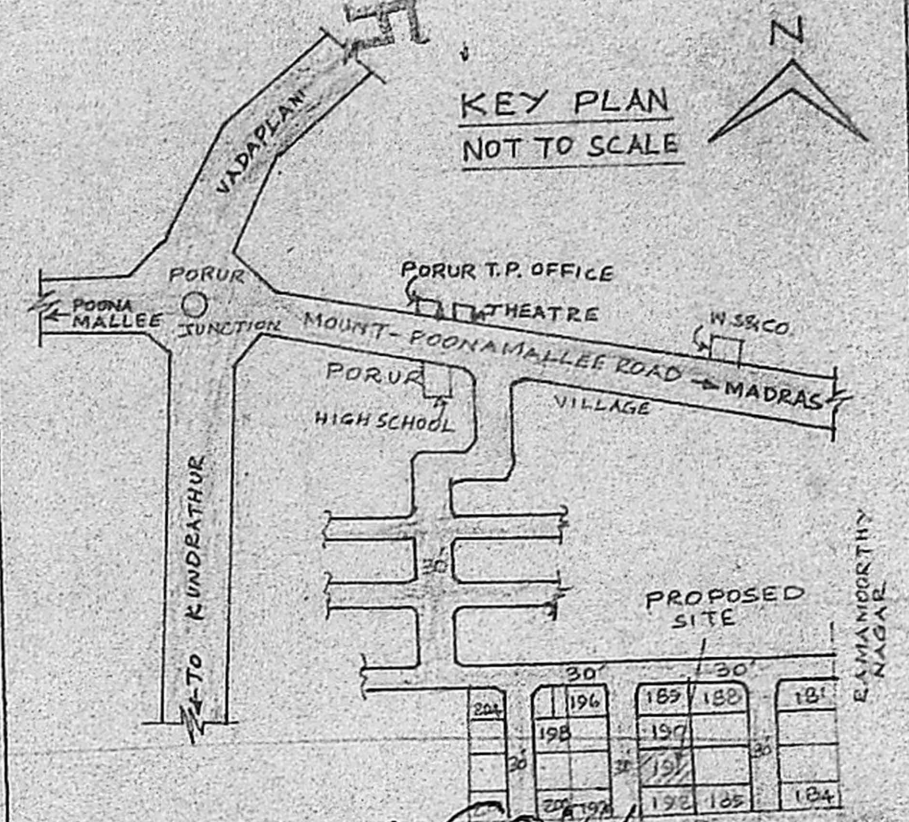
FOR MEMBER SECRETARY
MADRAS METROPOLITAN
DEVELOPMENT AUTHORITY
MADRAS - 600 008.

ELEVATION



SECTION ON AB

MMDA [A]/PP No. /
C.No. A2/5445/90
Asst.
Scrutiny
PART I 21890
PART II
A.P. 16/5/90 **D.P.**



REFERENCE

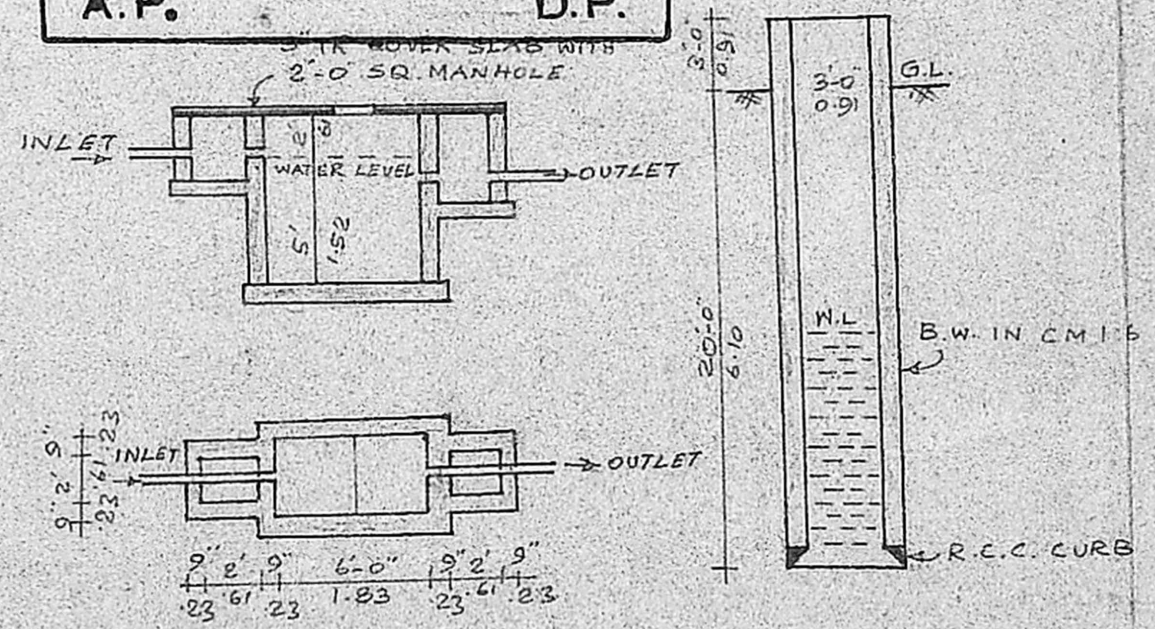
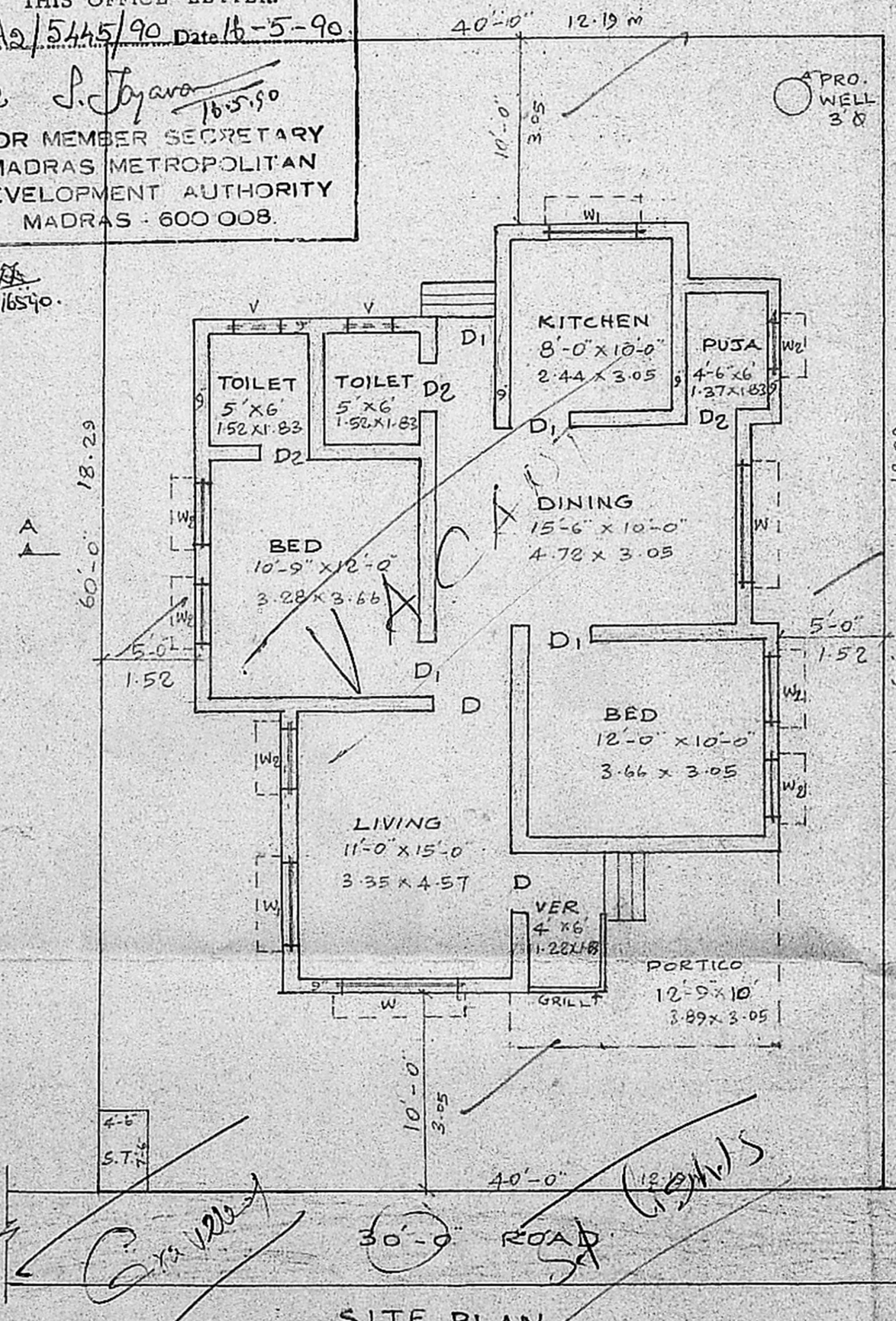
D	DOOR	3'-6" x 7'-0"	1.06 x 2.13
D1	DOOR	3'-0" x 7'-0"	0.91 x 2.13
D2	DOOR	2'-6" x 7'-0"	0.76 x 2.13
W	WINDOW	5'-0" x 4'-0"	1.52 x 1.22
W1	WINDOW	4'-0" x 4'-0"	1.22 x 1.22
W2	WINDOW	3'-0" x 4'-0"	0.91 x 1.22
		2'-0" x 1'-6"	0.61 x 0.46

SCRUTINISED IN VENTILATOR
REF. D. P. A / 781 / 89

Plot Extent : 2400 SFT (OR) 222.96 M²
Construction Area : 963 SFT (OR) 89.37 M²

PLAN SHOWING THE PROPOSED CONSTRUCTION OF A RESIDENTIAL BUILDING AT PLOT NO. 191 OF MANGALA NAGAR EXTENSION IN S.NO. 254 OF PORUR VILLAGE, SAIDAPET TALUK, PORUR TOWN PANCHAYAT.

SCALE : 1 INCH = 8 FEET. (1:100)



PLAN AND SECTION OF SEPTIC TANK
SECTION OF WELL

- PROPOSED CONSTRUCTION
- EXISTING ROAD
- SITE BOUNDRY

P. Jayaram

OWNER

R. Mohan Rao
Phone: 440782
R. Mohan Rao, D.C.E.
LICENSED SURVEYOR
Corporation of Madras
REG No: 14
AMBATTUR TOWNSHIP
ALANDUR MUNICIPALITY
Consulting Engineer & Contractor
Office: 15, Madley Road
T. NAGAR, MADRAS-600 047
LICENSED SURVEYOR